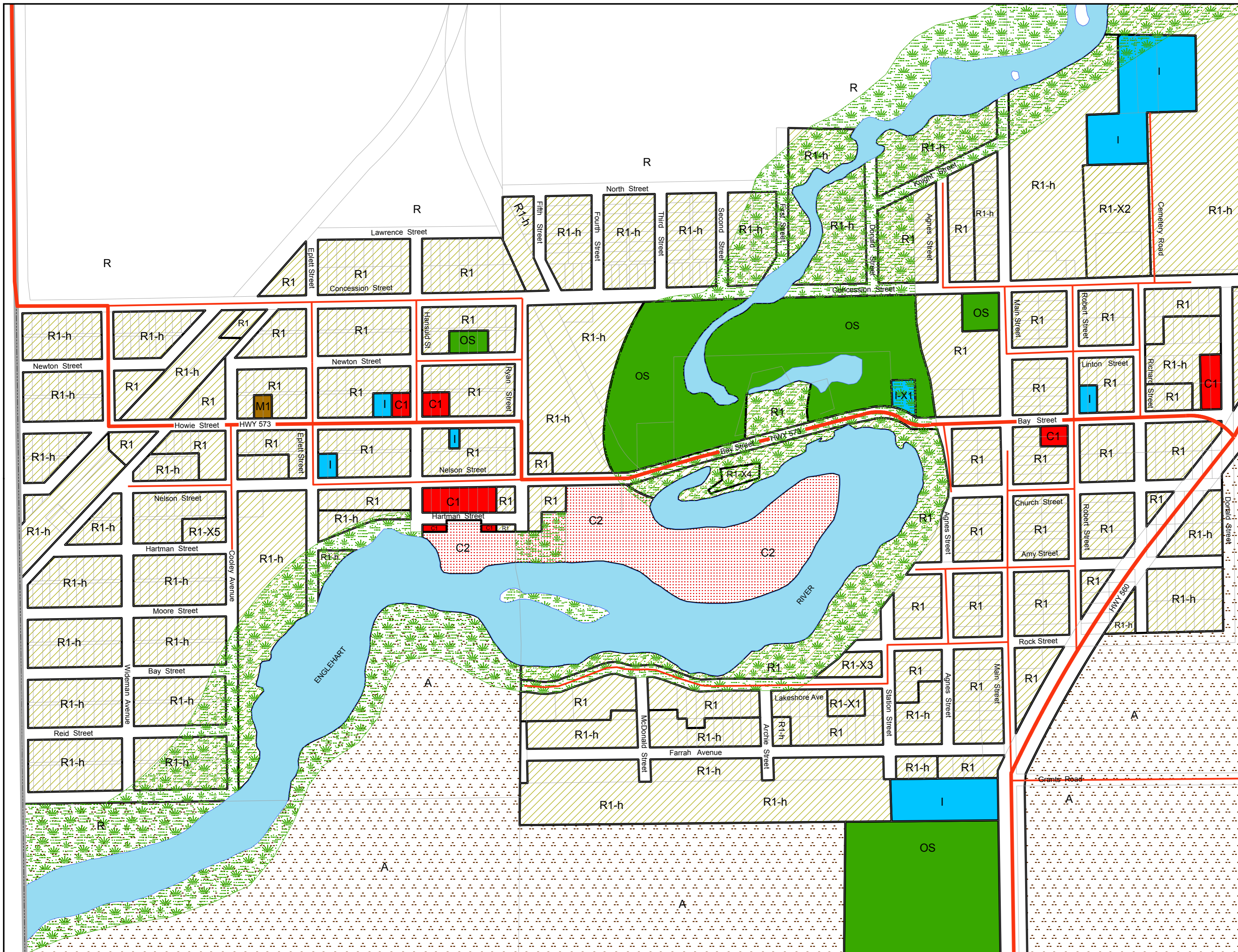
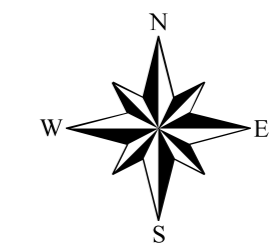
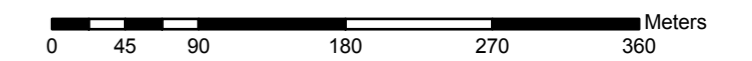


Town of Charlton Zoning By-law Schedule 'B'

April 10, 2013



Name of Zone	Zone Symbol
Low Density Residential	R1
Medium Density Residential	R2
Apartment Residential	R3
Institutional	I
General Commercial	C1
Tourist Commercial	C2
Highway Commercial	C3
General Industrial	M1
Heavy Industrial	M2
Railroad Industrial	M3
Waste Management	M4
Open Space	OS
Natural Hazards Overlay	(Green hatched pattern)
Rural	R
Agriculture	A
Transportation and Infrastructure	(Red line)
Provincial Highway	(Thick red line)
Municipal Roads	(Thin red line)
Railroad	(Black line with cross-ticks)
Utility Line	(Blue line with cross-ticks)
Municipal Boundary	(Grey dashed line)